

Useful Things to Know



Bus Stops Only!

If you're a regular rider, don't forget that KAT buses now stop ONLY at locations designated by bus stop signs. Generally, bus stops are located at least every 1/4 mile along the route.



Accessibility

All KAT buses are lift-equipped. Paratransit service is also available to those who qualify; for more information contact KAT at 637-3000.



Bikes on Buses

Bike racks are available on all KAT buses. Bikes ride free.

KAT Holidays

KAT buses do not run on the following holidays: New Year's Day, Independence Day, Thanksgiving and Christmas.

KAT buses run on a Saturday schedule on the following holidays: Martin Luther King, Jr. Day, Memorial Day, Labor Day, Day after Thanksgiving, Day before Christmas.

KAT's administrative offices, including the Knoxville Station Customer Service counter, are closed on all of the holidays listed above.



How to Ride

Following are a few simple tips to help make your bus-riding experience a success.

Plan Your Trip

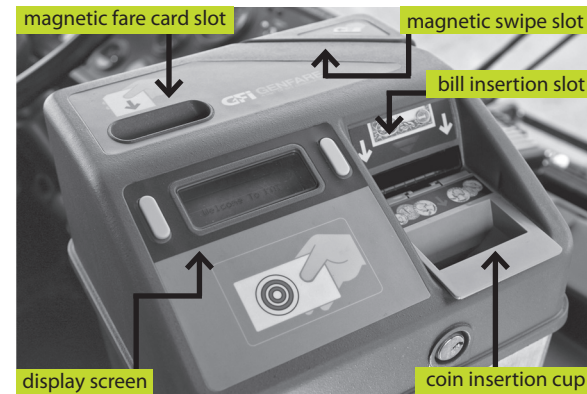
Before you head out, make sure you know what route or routes you'll need, where your bus stops are and what time the bus should be arriving/departing. You can plan the trip yourself using our system map and individual route schedules, or you can call our Transit Agents at 865-637-3000 and they will assist you in planning your trip.

At The Bus Stop

Arrive at the bus stop about 5 minutes before the bus is scheduled to be there. You can check the bus stop sign to be sure you're at the right stop; all routes serving that stop are listed on the sign. When you see a bus approaching, check the sign at the top front of the bus (the 'destination sign') to make sure it is the route you are waiting for. If it is, wave your hand at the operator so they will know you are waiting to board. For your safety, stay back from the curb until the bus comes to a complete stop.

Paying Your Fare

You should have either your pre-purchased pass or the money to pay your fare ready when the bus arrives. As you board, you can either swipe your pass or insert your money into the farebox; exact change is not needed. If you insert more than the amount of the fare, you will be issued a 'change card' for the difference, which can be used toward the fare on your next trip.



Transfers

If you need to transfer to another bus, be sure to tell the driver as you board that you need a transfer. Transfers are 50 cents (or 25 cents, discounted fare).

Arriving at Your Destination

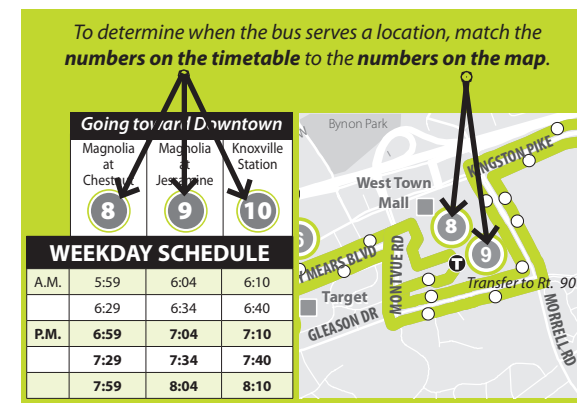
When the bus is nearing your destination, just push on the black rubber strip around the windows and you'll hear a "ping" that alerts the bus operator that a passenger wants off at the next stop. Exit through the back doors so that boarding passengers can use the front door of the bus.

How to Read this Schedule

Match the numbered circle on the map to the column of times with the same number to see when the bus serves that location (these locations are called "timepoints").

T SS These symbols indicate transfer points or Superstops, which are specific stops where you can transfer to a different route. Routes serving a transfer point or Superstop are indicated at the top of the times schedule, just above the name of the stop.

To determine when the bus serves a stop in between timepoints, look at when it is due at the timepoint before your stop and the timepoint after your stop, and you can estimate when it will arrive. Always be at your stop 3-5 minutes early!



Cómo leer este horario

Los círculos con números en los mapas indican lugares o intersecciones a lo largo de la ruta.

T SS Los símbolos de transferencia en el mapa indican el lugar donde puede tomar transferencia a otro autobús.

Debajo de los mapas encontrará los mismos números. Debajo de cada número encontrará el nombre del lugar o intersección. Debajo de cada nombre hay una lista de las horas en que el autobús debería de llegar a ese lugar.

Su desea subir al autobús en una parada que no sea una de las marcadas en el mapa, puede estimar la hora de llegada mirando la hora de la parada anterior y la hora de la parada siguiente.

Fare Information

The following fares can be purchased when boarding the bus. Many other fare options are available and can be purchased online at katbus.com or at the Customer Service counter at Knoxville Station Transit Center.

Información descontada del precio

Las siguientes tarifas las puede pagar cuando suba al autobús. Mas oportunidades estan disponible y osas tarifas las puede obtener en internet en katbus.com. Tambien en la estación de servicio al cliente en las Estación principal de Transito.

Fare Type	Regular Fare	Discounted Fare
One-Ride Pass	\$1.50	\$.75
Transfer	\$.50	\$.25
One-Day Pass	\$4.00	\$2.00

Children under age 5 ride free.

Seniors FREEdom program allows persons age 65 & over to ride fare-free. Must present Seniors FREEdom card OR valid Medicare and photo ID card.

Seniors debe presentar Seguro de enfermedad y la identificación de la foto, o targeta de identificación valida de la libertad de Seniors para el precio libre.

Discounted Fare Information

Discounted fare is available to those who qualify, including students under age 18 and persons with disabilities. You must present proper identification (a Medicare card plus valid photo I.D. or a valid KAT I.D. card) when you board. For more information on obtaining a discounted-fare I.D. visit katbus.com or call 637-3000.

Invalidos tiene que presentar su targeta de Medicare o targeta vigente de KAT.

Estudiantes (grades 6-12) tiene que presentar tarjeta vigente de estudiante de KAT.

Customer Service: 865.637.3000
Visit us online: katbus.com

Printed on recycled paper with minimum 10% post-consumer content.



Ride for Change



UPDATED ROUTE & SCHEDULE
JANUARY 2011

SERVES:

- ★ Bearden
- ★ Downtown Knoxville
- ★ Earth Fare
- ★ Forest Park
- ★ Sequoyah Branch Library
- ★ Sequoyah Hills
- ★ University of Tennessee
- ★ Western Plaza

SEQUOYAH HILLS
(Weekdays and Saturdays)

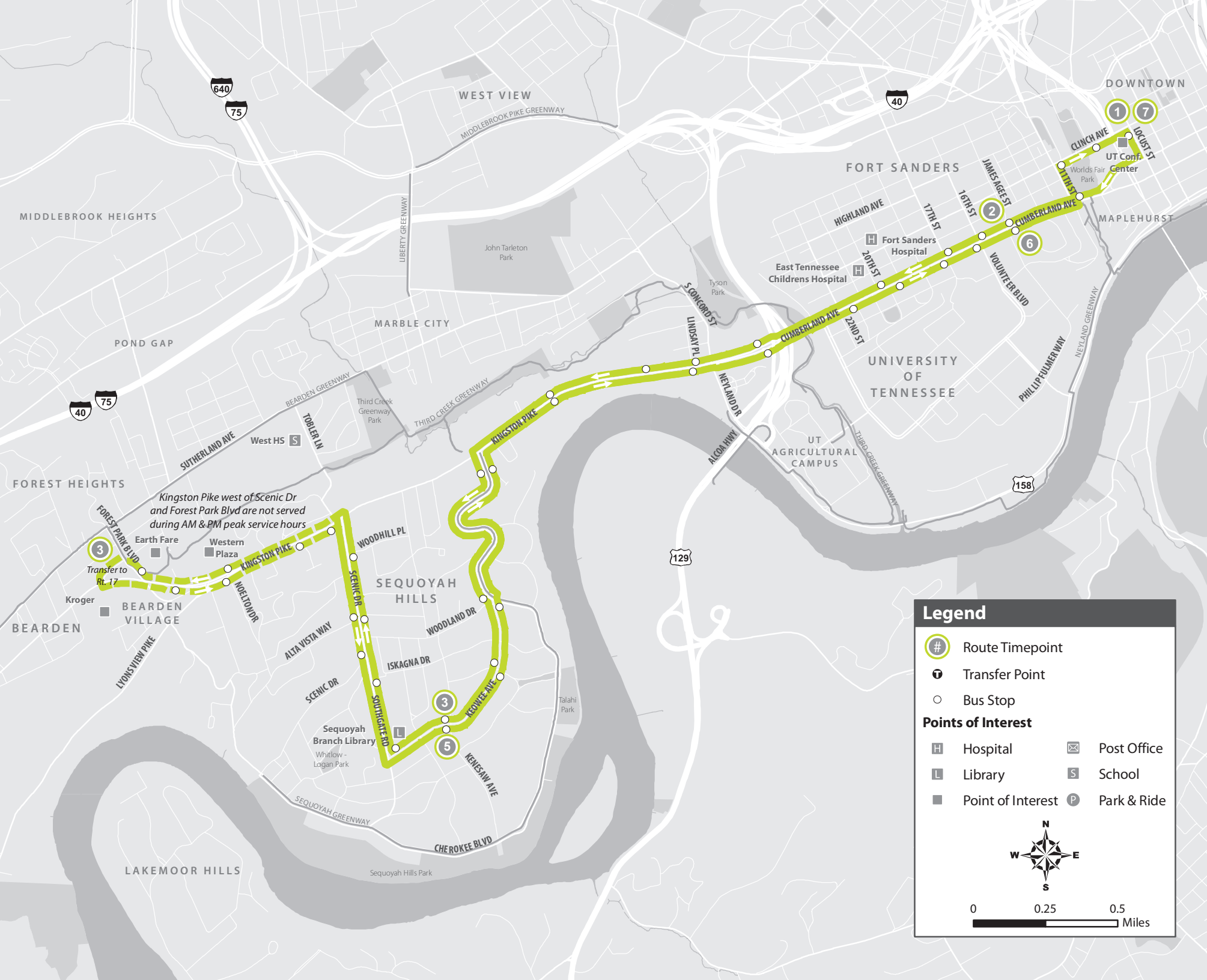
RIDE FOR CHANGE



Ride for Change

Effective Date: January 17, 2011

Route 10: Sequoyah Hills



Going away from UT Conference Center | Going toward UT Conference Center

Cumberland at Locust 1	Cumberland at James Agee 2	Keowee at Kenesaw 3	Forest Park Arrives 4 Leaves	Keowee at Kenesaw 5	Cumberland at Phillip Fulmer 6	Cumberland at Locust 7
----------------------------------	--------------------------------------	-------------------------------	--	-------------------------------	--	----------------------------------

WEEKDAY SCHEDULE

A.M.	1	2	3	4	5	6	7	
—	—	—	—	—	7:21	7:35	7:40	
7:40	7:42	7:56	—	—	7:56	8:10	8:15	
8:15	8:17	8:31	8:41	8:45	8:56	9:10	9:15	
9:15	9:17	9:31	9:41	9:45	9:56	10:10	10:15	
10:15	10:17	10:31	10:41	10:45	10:56	11:10	11:15	
11:15	11:17	11:31	11:41	11:45	11:56	12:10	12:15	
P.M.	1	2	3	4	5	6	7	
12:15	12:17	12:31	12:41	12:45	12:56	1:10	1:15	
1:15	1:17	1:31	1:41	1:45	1:56	2:10	2:15	
2:15	2:17	2:31	2:41	2:45	2:56	3:10	3:15	
3:15	3:17	3:31	3:41	3:45	3:56	4:10	4:15	
4:15	4:17	4:31	4:41	4:45	4:56	5:10	5:15	
5:15	5:17	5:31	—	—	5:31	5:45	5:50	
5:50	5:52	6:06	To Garage					

SATURDAY SCHEDULE

A.M.	1	2	3	4	5	6	7	
—	—	—	—	—	6:56	7:10	7:15	
7:15	7:17	7:31	7:41	7:45	7:56	8:10	8:15	
8:15	8:17	8:31	8:41	8:45	8:56	9:10	9:15	
9:15	9:17	9:31	9:41	9:45	9:56	10:10	10:15	
10:15	10:17	10:31	10:41	10:45	10:56	11:10	11:15	
11:15	11:17	11:31	11:41	11:45	11:56	12:10	12:15	
P.M.	1	2	3	4	5	6	7	
12:15	12:17	12:31	12:41	12:45	12:56	1:10	1:15	
1:15	1:17	1:31	1:41	1:45	1:56	2:10	2:15	
2:15	2:17	2:31	2:41	2:45	2:56	3:10	3:15	
3:15	3:17	3:31	3:41	3:45	3:56	4:10	4:15	
4:15	4:17	4:31	4:41	4:45	4:56	5:10	5:15	
5:15	5:17	5:31	To Garage					